



Local Unit Charted Information

LUCI UPDATES

LUCI is updated early every month.

Sunday	Monday	Tuesday	Wednesday	Thursday	Friday	Saturday
						1
2	3	4	5	6	7	8
9	10	11	12	13	14	15
16	17	18	19	20	21	22
23	24	25	26	27	28	29
30	31					

WHAT LUCI DOES

LUCI (Local Unit Charters Information) is an Excel-based application that monitors seven key performance measures.





VESSEL EXAMS





PUBLIC EDUCATION GRADUATES






RBS DEALER VISITS





SURFACE PATROL HOURS





MEMBER TRAINING





MEMBERSHIP LEVELS





NEW MEMBERS JOINED



LUCI IS INTERACTIVE


Use the Main Page to Specify Which District's Units You want to View



LOCAL UNIT CHARTED INFORMATION

SEPTEMBER 2023

[Click here to select district](#)



DO THIS FIRST

Same Vertical Scale for
Divisions and their Flotillas?

On/Off

NOT ACTIVATED

When **activated**, all division graphs have the same vertical scale, and all flotillas in each division have the same vertical scale. This feature allows easy visual omparison between units.

When **not activated**, all division and flotilla graphs scale independently of each other, with highest values reaching full graph height. This permits better viewing of year to year trends in a particular division or flotilla.

Main_Page

Surface_Ops

RBS_Visits

VSCs

PE

MT

New_Mbrs

Membership



LUCI IS INTERACTIVE

Click the long yellow box, and select First Southern



LOCAL UNIT CHARTED INFORMATION

SEPTEMBER 2023

Click here to select district



DO THIS FIRST

**Same Vertical Scale for
Divisions and their Flotillas?**

On/Off

NOT ACTIVATED

When **activated**, all division graphs have the same vertical scale, and all flotillas in each division have the same vertical scale. This feature allows easy visual omparison between units.

When **not activated**, all division and flotilla graphs scale independently of each other, with highest values reaching full graph height. This permits better viewing of year to year trends in a particular division or flotilla.

Main_Page

Surface_Ops

RBS_Visits

VSCs

PE

MT

New_Mbrs

Membership



LUCI IS INTERACTIVE


Click the long yellow box, and select First Southern



LOCAL UNIT CHARTED INFORMATION

SEPTEMBER 2023

Click here to select district



DO THIS FIRST

Same Vertical Scale for
Divisions and their Flotillas?

On/Off

NOT ACTIVATED

When **activated**, all division graphs have the same vertical scale, and all flotillas in each division have the same vertical scale. This feature allows easy visual omparison between units.

When **not activated**, all division and flotilla graphs scale independently of each other, with highest values reaching full graph height. This permits better viewing of year to year trends in a particular division or flotilla.

Main_Page

Surface_Ops

RBS_Visits

VSCs

PE

MT

New_Mbrs

Membership



LUCI IS INTERACTIVE

First Southern selected. Let's explore the other tabs



LOCAL UNIT CHARTED INFORMATION

SEPTEMBER 2023

014 FIRST SOUTHERN

Select from
drop down
menu.

DO THIS FIRST

Same Vertical Scale for
Divisions and their Flotillas?

On/Off

NOT ACTIVATED

When **activated**, all division graphs have the same vertical scale, and all flotillas in each division have the same vertical scale. This feature allows easy visual comparison between units.

When **not activated**, all division and flotilla graphs scale independently of each other, with highest values reaching full graph height. This permits better viewing of year to year trends in a particular division or flotilla.

Main_Page

Surface_Ops

RBS_Visits

VSCs

PE

MT

New_Mbrs

Membership



RUNNING A TAB

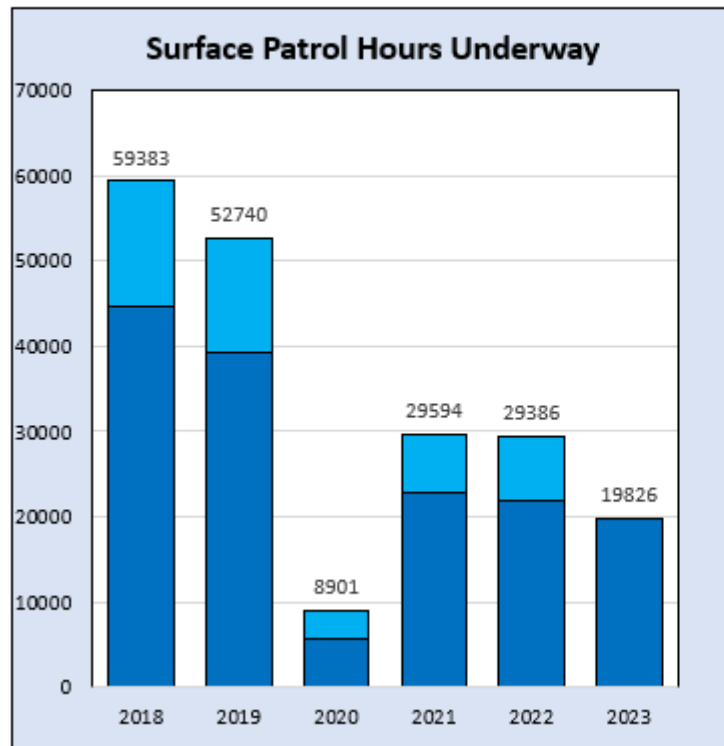
At the bottom of all LUCI pages is a row of colored tabs. After you've selected a district on the Front Page, you can view the corresponding graph by using these tabs.



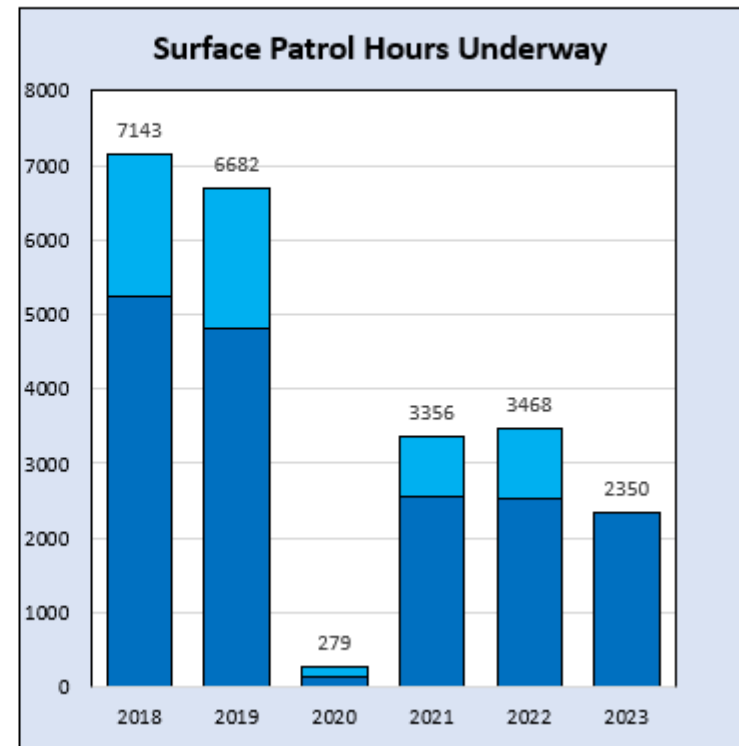
GRAPH PAGES

The Aux and the selected district are on top...

ALL AUXILIARY



FIRST SOUTHERN



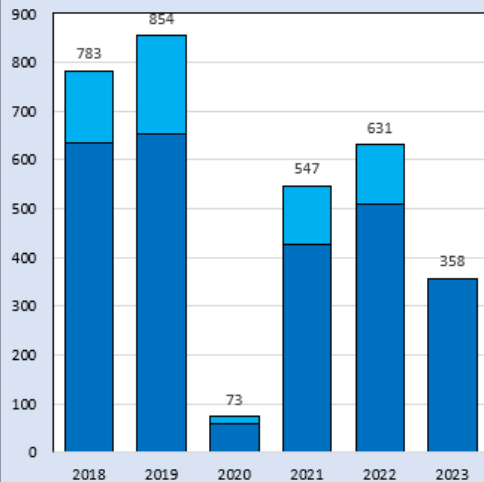
GRAPH PAGES

Divisions are next, grouped together in a “bullpen”

Divisions

1 CENTRAL LONG ISLAND DIVISION

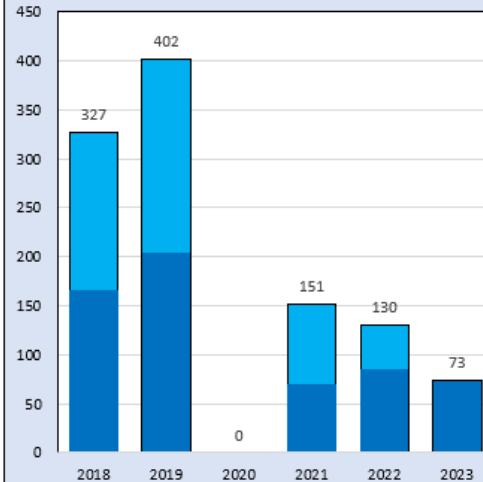
Surface Patrol Hours Underway



Divisions

2 SANDY HOOK DIVISION

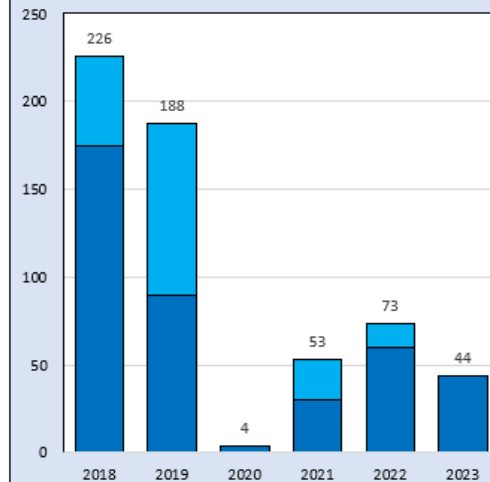
Surface Patrol Hours Underway



Divisions

4 RARITAN DIVISION

Surface Patrol Hours Underway



14 STATEN ISLAND DIVISION

Surface Patrol Hours Underway



15 UPPER HUDSON DIVISION

Surface Patrol Hours Underway



18 EASTERN LONG ISLAND DIVISION

Surface Patrol Hours Underway



Main_Page

Surface_Ops

RBS_Visits

VSCs

PE

MT

New_Mbrs

Membership

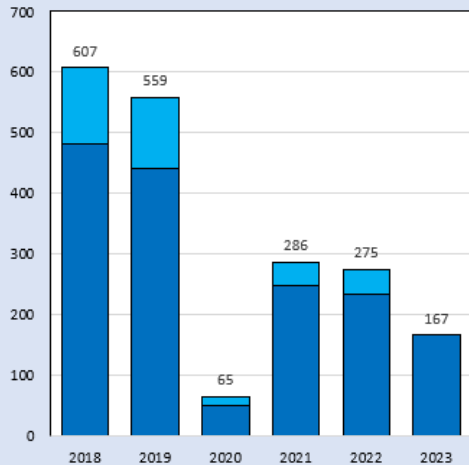
+

GRAPH PAGES

All the district's flotillas come next, grouped by division.

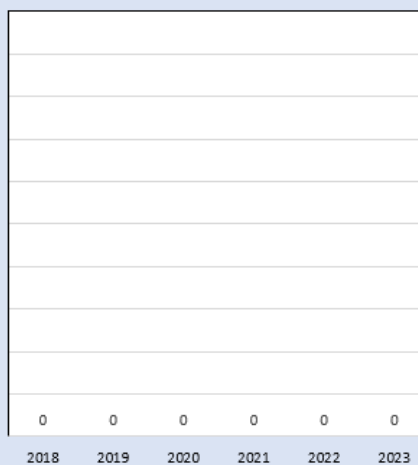
11 BABYLON

Surface Patrol Hours Underway



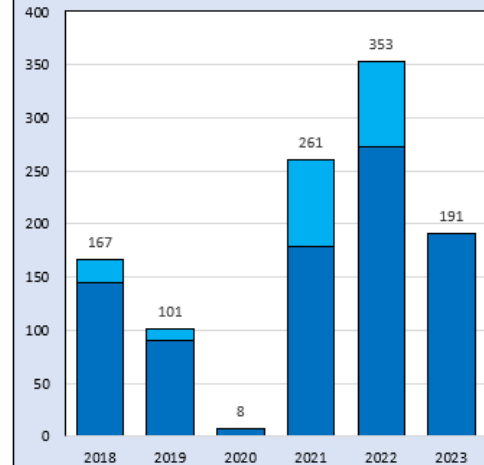
12 AMITYVILLE

Surface Patrol Hours Underway



13 ISLIP

Surface Patrol Hours Underway



42 UNION

Surface Patrol Hours Underway



44 SEWAREN

Surface Patrol Hours Underway



45 EDISON

Surface Patrol Hours Underway



Main_Page

Surface_Ops

RBS_Visits

VSCs

PE

MT

New_Mbrs

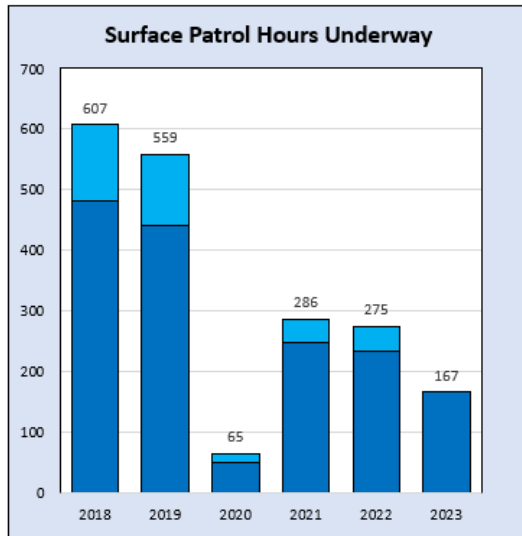
Membership

+

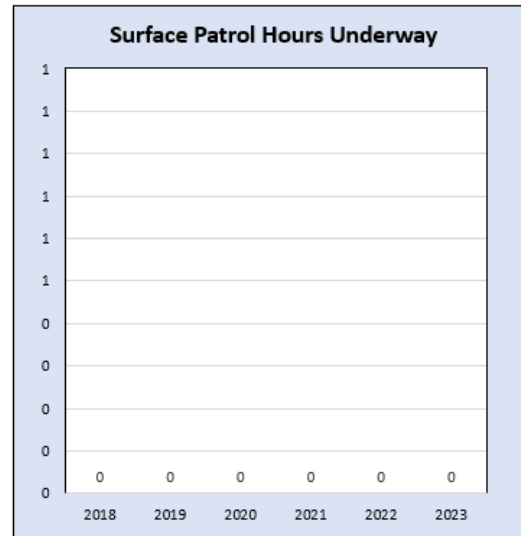
GRAPH PAGES

These pages are very large. Expect to do lots of scrolling over and down!

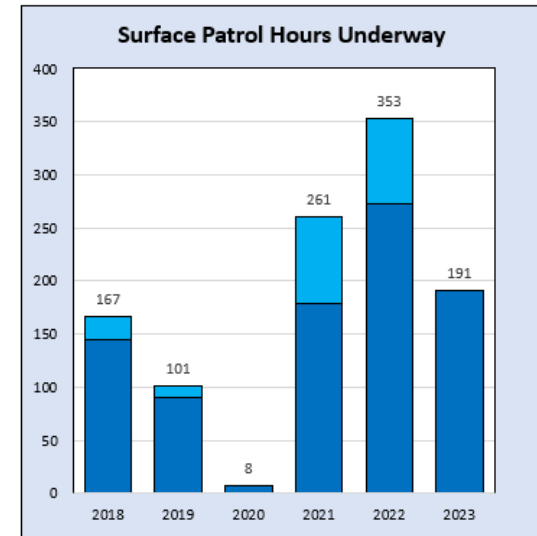
11 BABYLON



12 AMITYVILLE



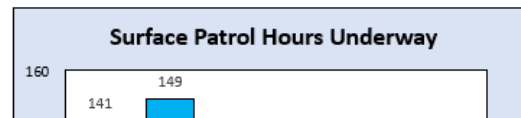
13 ISLIP



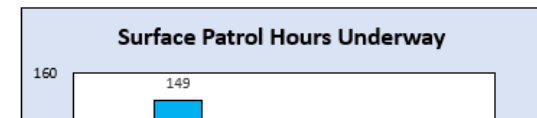
42 UNION



44 SEWAREN



45 EDISON



Main_Page

Surface_Ops

RBS_Visits

VSCs

PE

MT

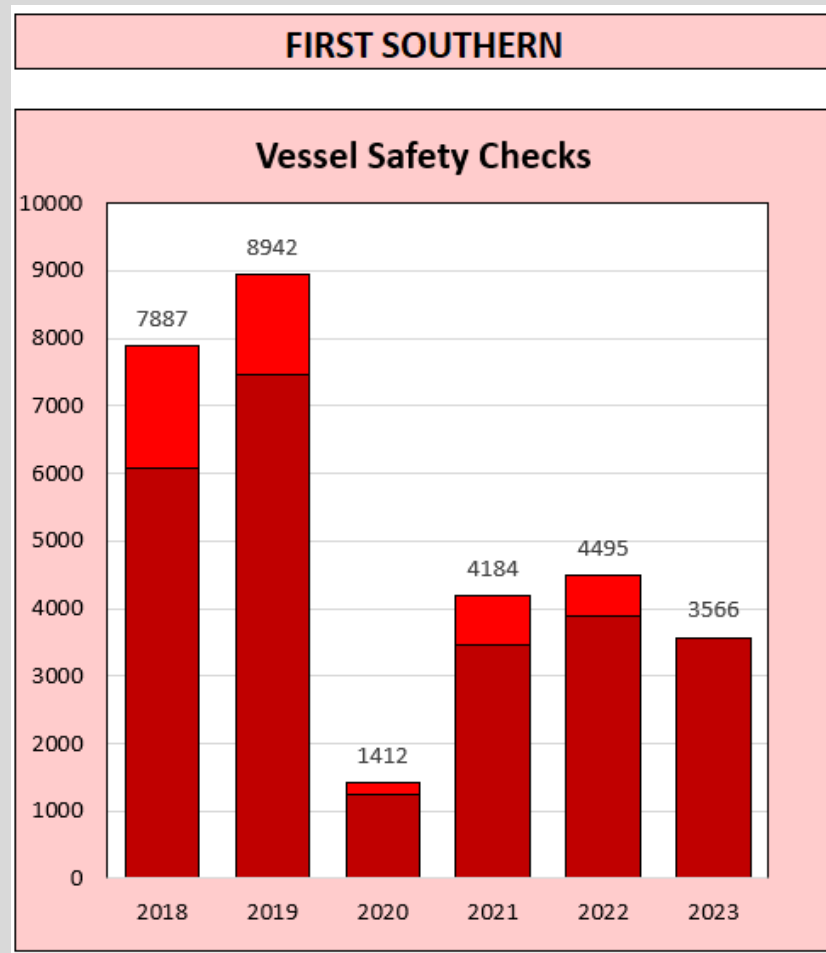
New_Mbrs

Membership



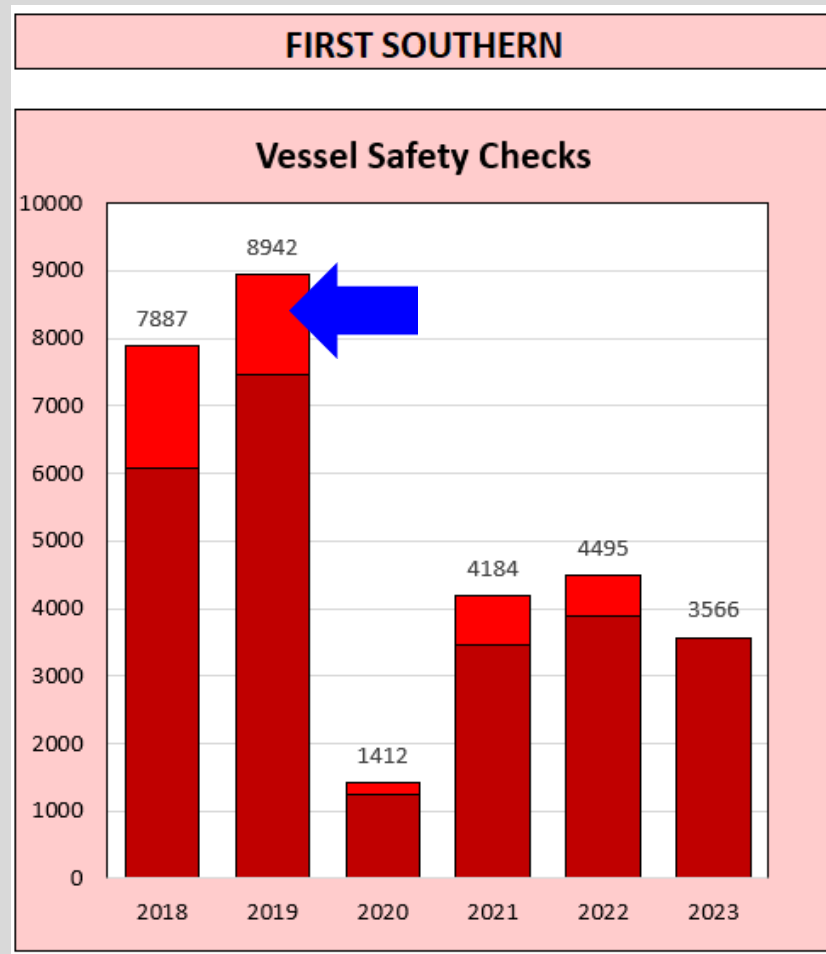
WHAT'S WITH THE TWO COLORS?

This chart is from September, 2023.



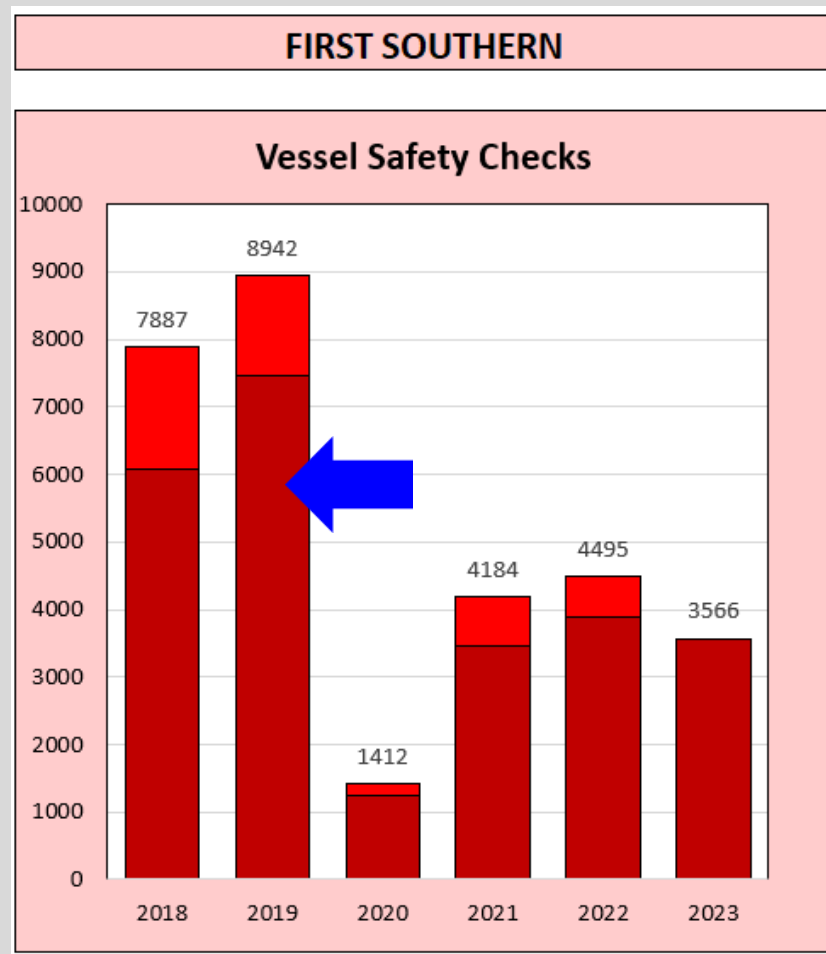
WHAT'S WITH THE TWO COLORS?

The lighter color in each bar shows the work performed January through December during every past full year



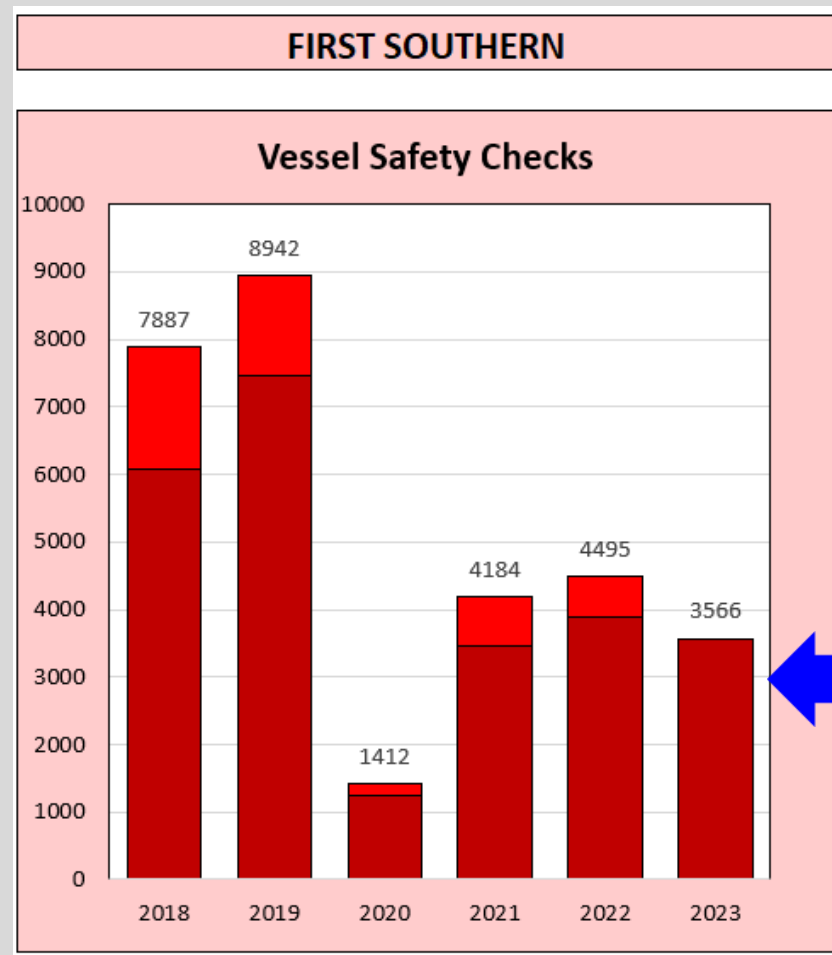
WHAT'S WITH THE TWO COLORS?

The darker color shows the first nine months of each year, since this is from a September report.



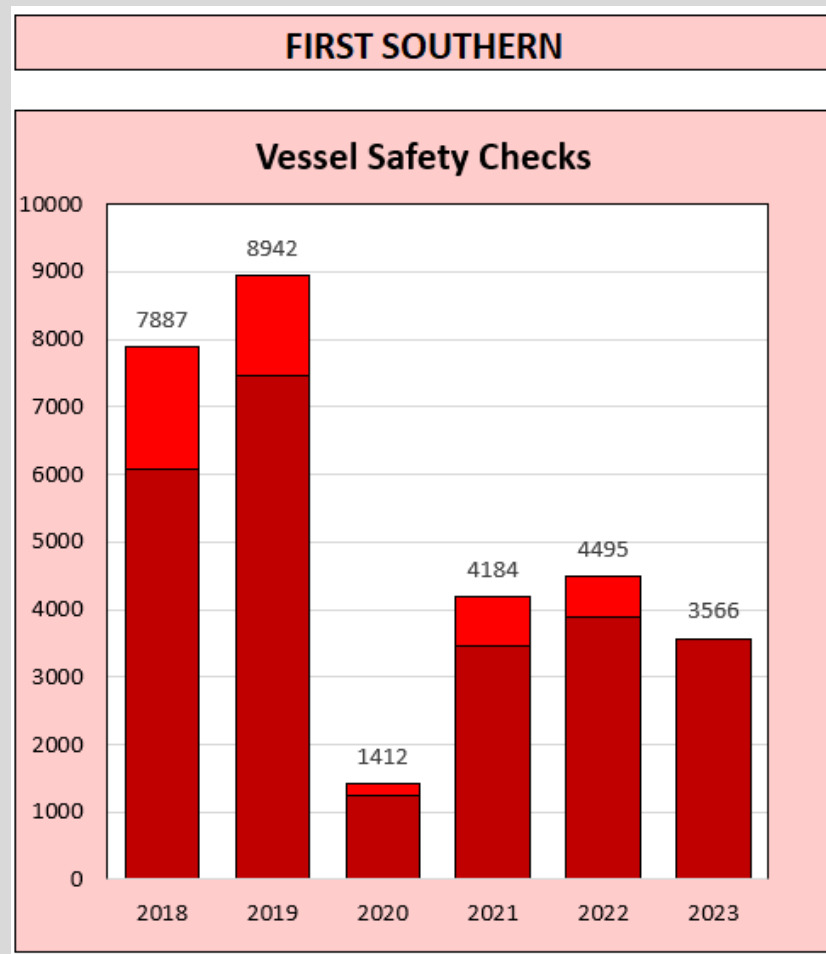
WHAT'S WITH THE TWO COLORS?

The current year is always dark, as it is always current year to date.
There is no completed year, so there is no lighter color in that bar.



WHAT'S WITH THE TWO COLORS?

The two colors show how the unit is doing compared to this time of year in each of the previous five years... plus the annual totals in each of the previous five years.

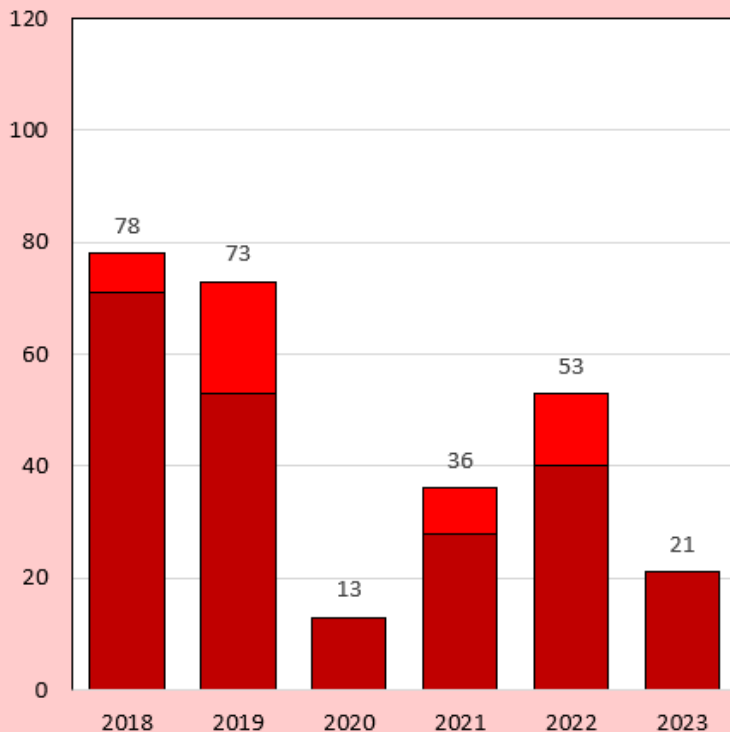


FLOTILLA CHARTING

LUCI charts these seven key performance measures. Each has its own distinct color scheme. You can examine units alone, or you can compare up to seven of them. Here we see Vessel Safety Checks for two flotillas.

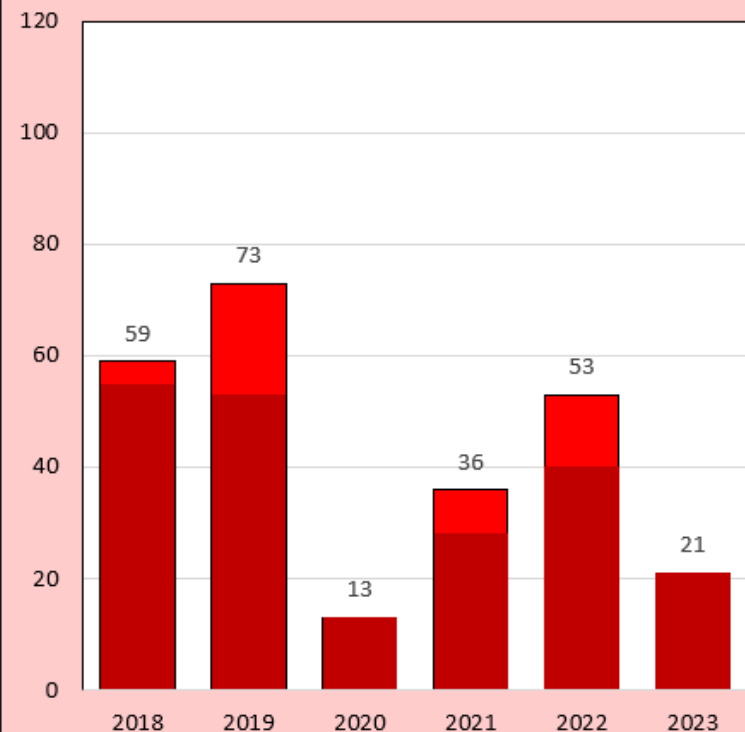
44 SEWAREN

Vessel Safety Checks



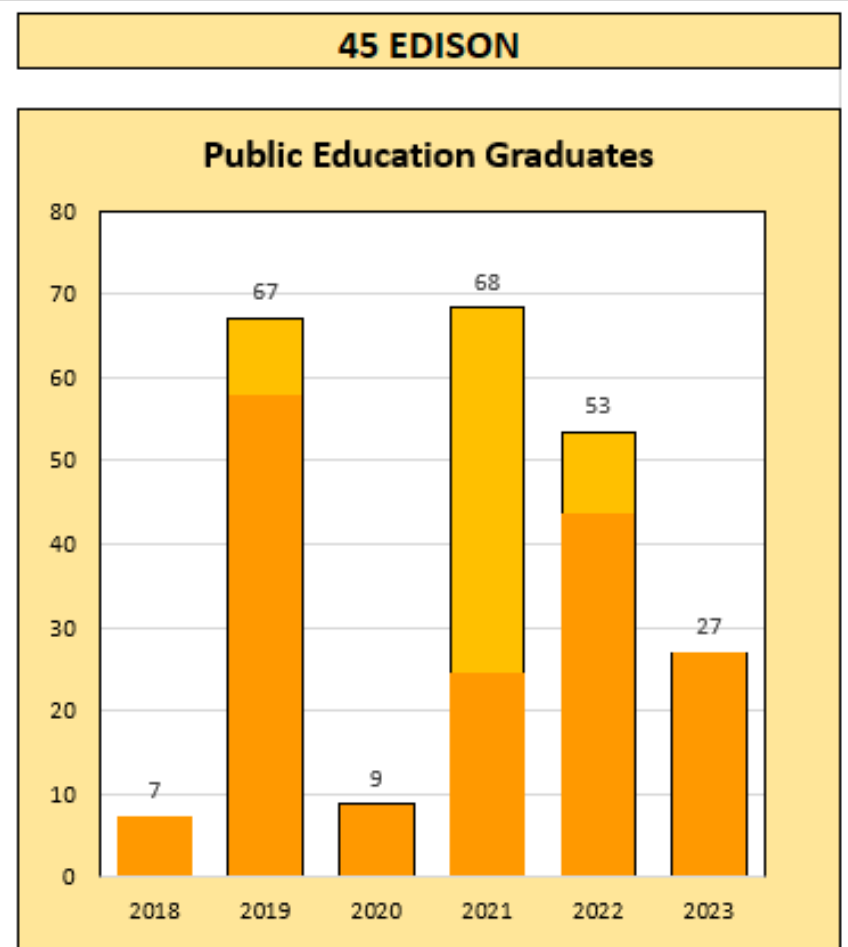
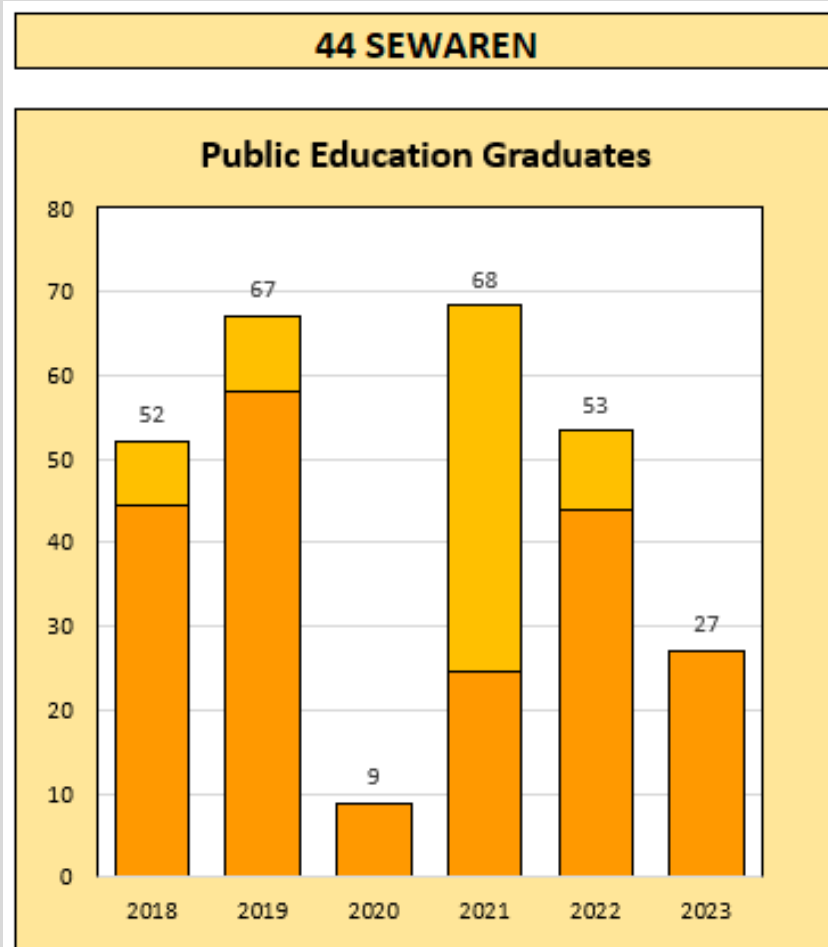
45 EDISON

Vessel Safety Checks



FLOTILLA CHARTING

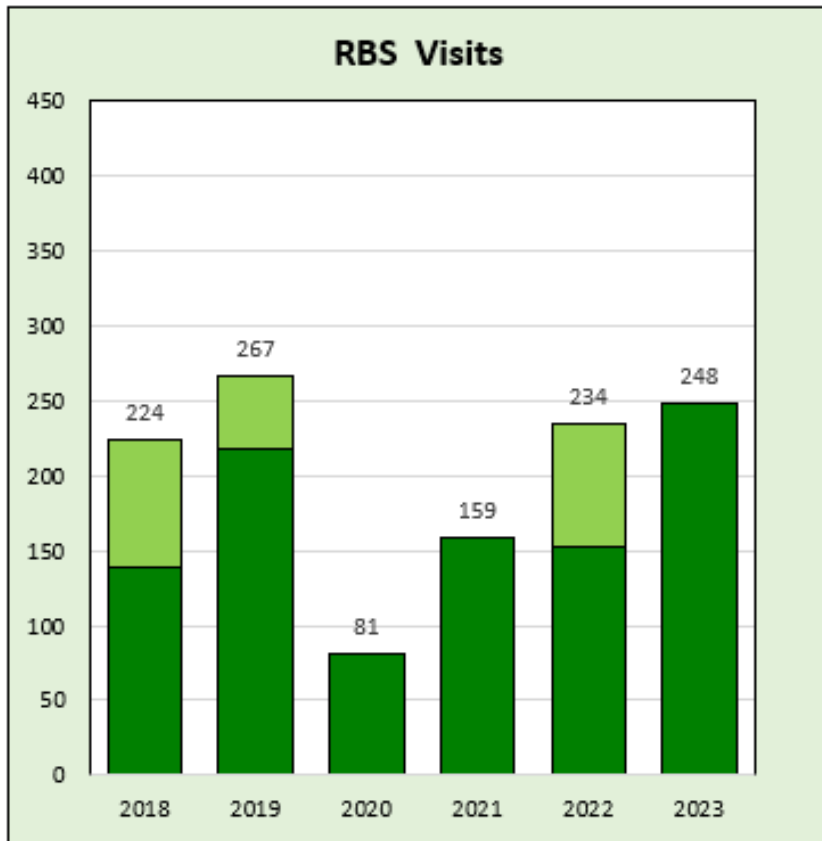
Then, there are Public Education hours in orange....



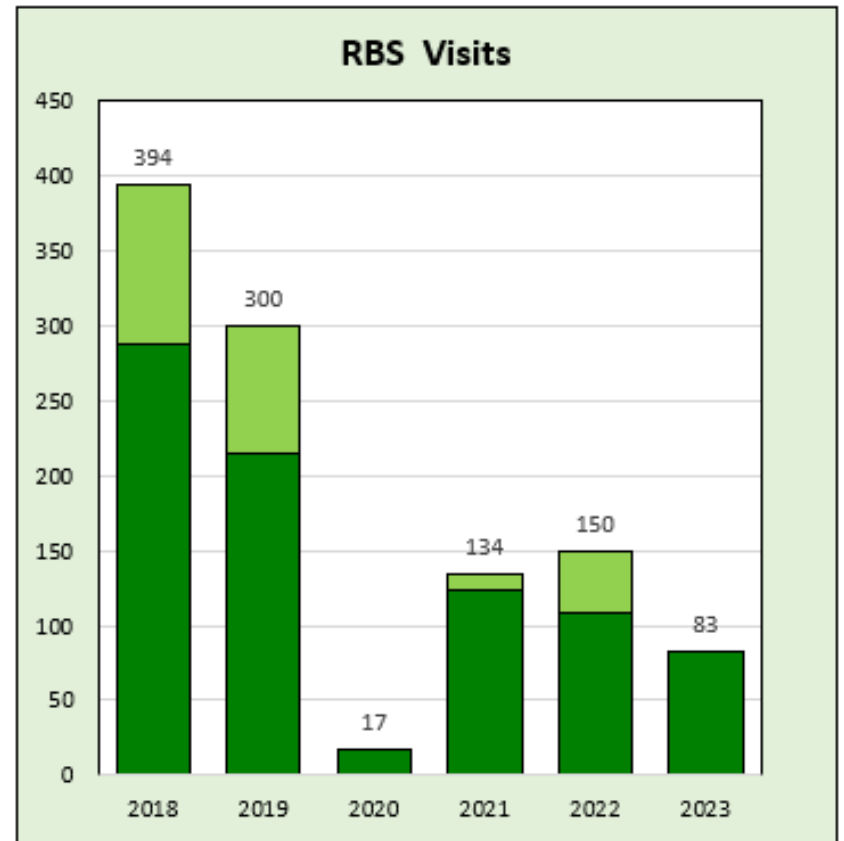
FLOTILLA CHARTING

...RBS Partner Visits in green...

22-5 OYSTER BAY



22-6 PORT JEFFERSON

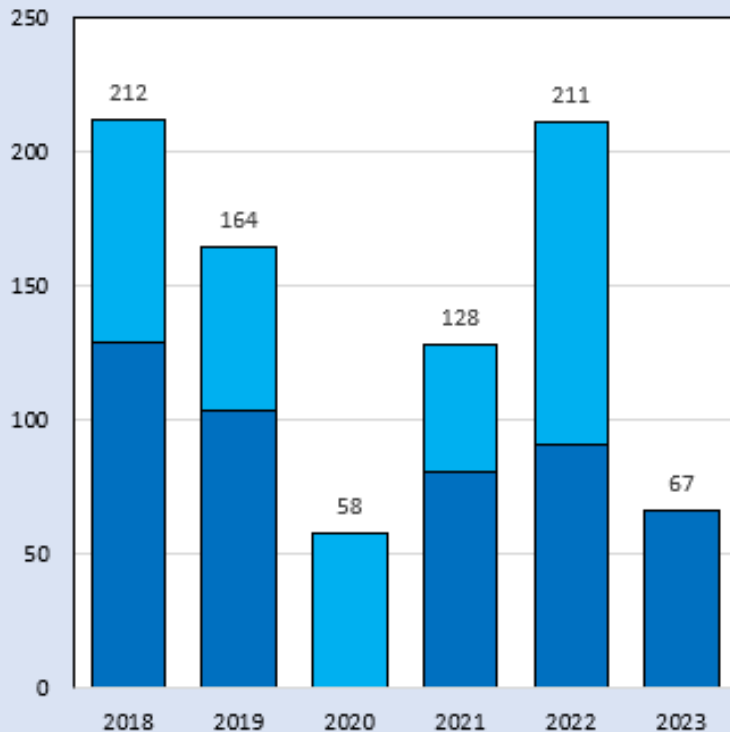


FLOTILLA CHARTING

Crew hours underway in blue...

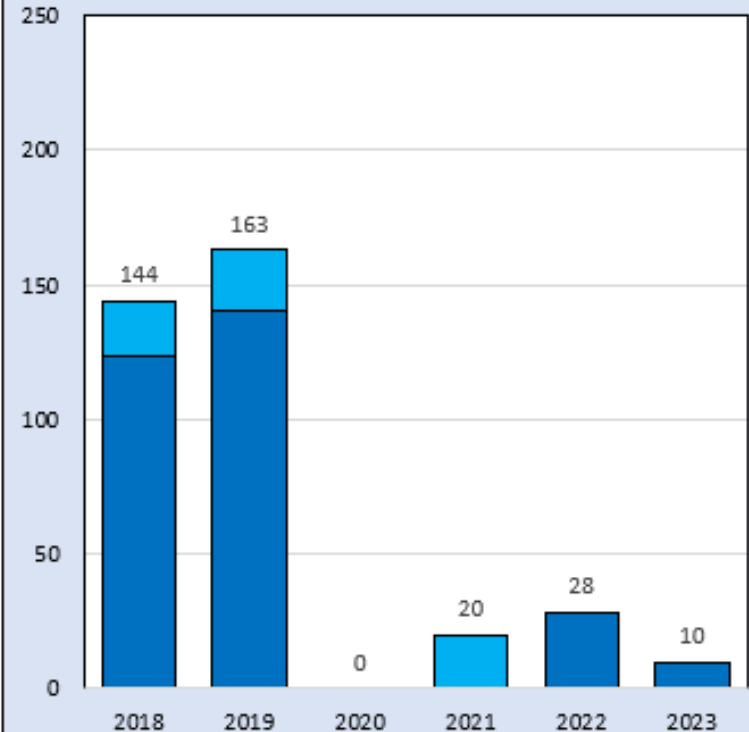
71 PORTCHESTER

Surface Patrol Hours Underway



72 NORWALK

Surface Patrol Hours Underway

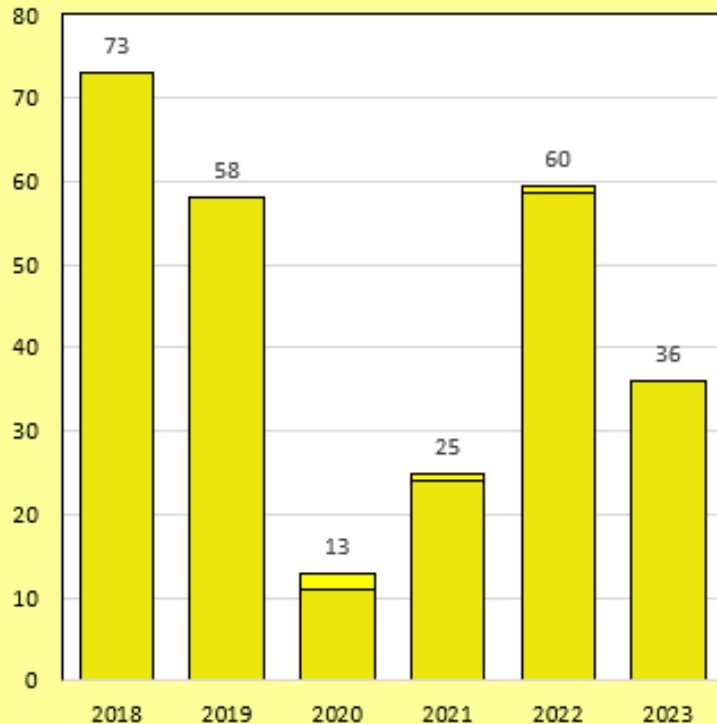


FLOTILLA CHARTING

...Member Training hours in yellow...

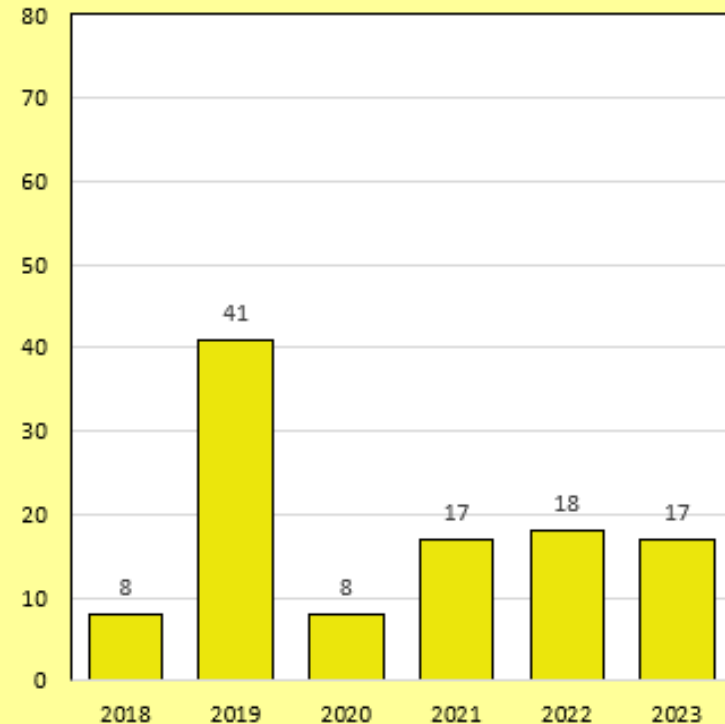
13 ISLIP

Member Training Hours



14 LINDENHURST

Member Training Hours

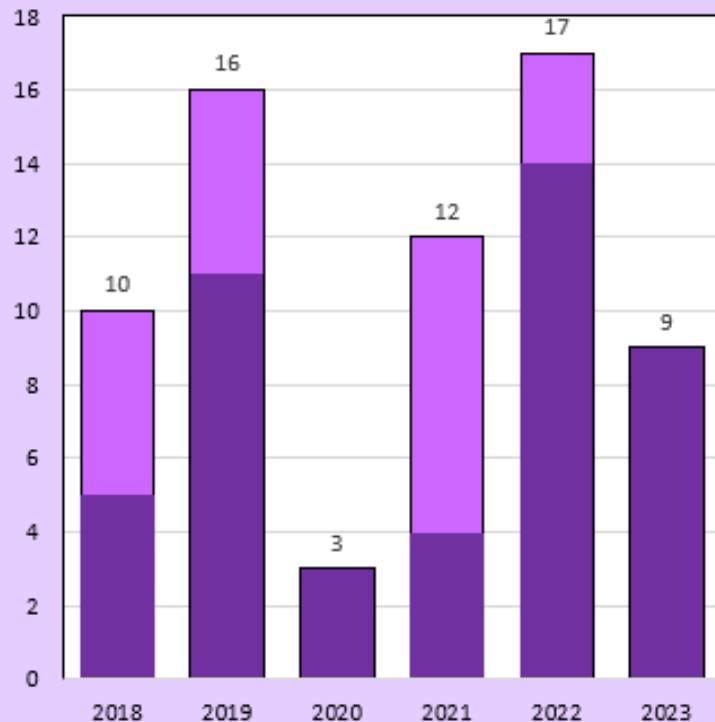


FLOTILLA CHARTING

...new members joined in purple...

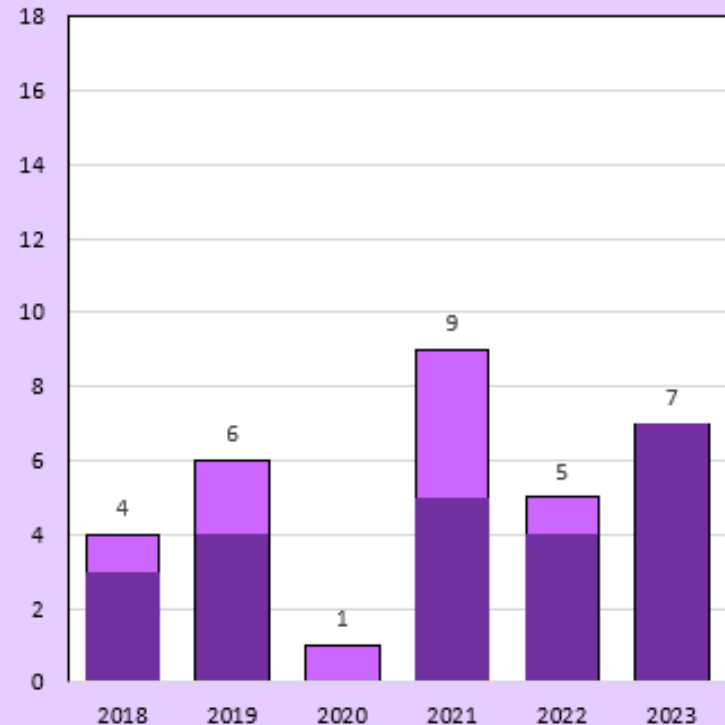
53 LOWER MANHATTAN

New Members



54 CITY ISLAND

New Members

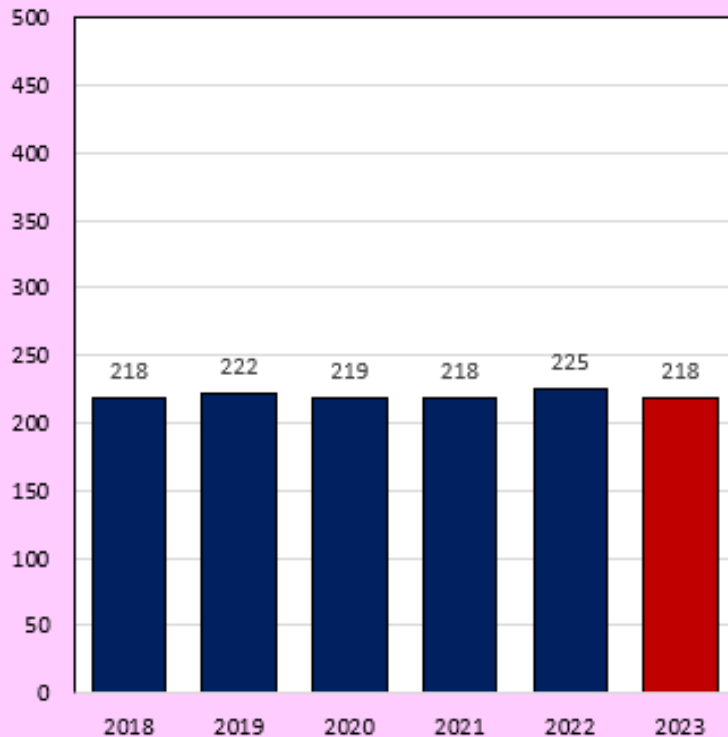


FLOTILLA CHARTING

...and finally, membership levels. In this category, the red bar shows the current month's membership. The previous years show end-year totals.

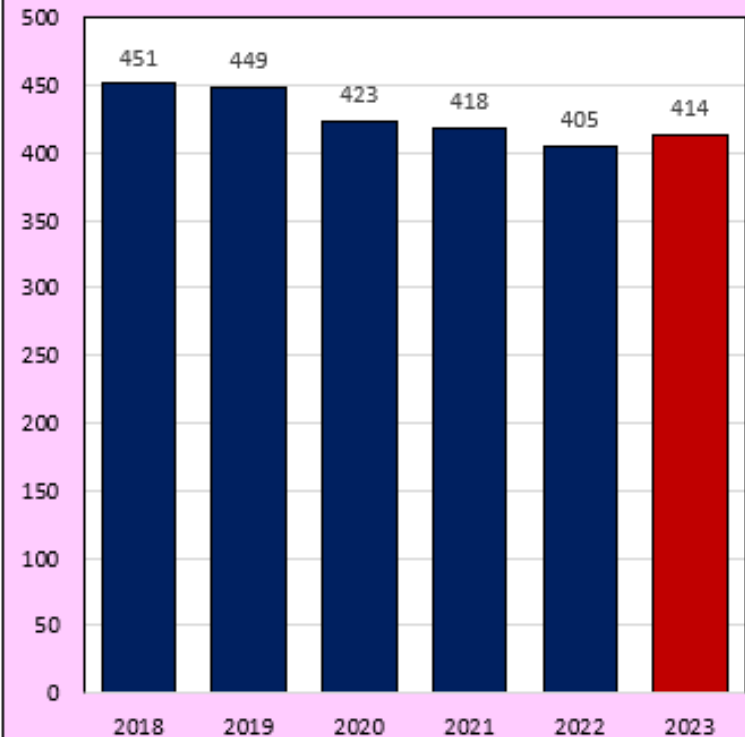
5 HUB DIV BOSTON

Membership



6 BUZZARDS BAY DIV

Membership



TWO KINDS OF VIEWS


You can either use the *same* vertical axis scale, or let each unit use its own vertical axis to fill up its graph. Both views are useful in their own way.



LOCAL UNIT CHARTED INFORMATION

SEPTEMBER 2023

Click here to select district



DO THIS FIRST

Same Vertical Scale for
Divisions and their Flotillas?

On/Off

NOT ACTIVATED

When **activated**, all division graphs have the same vertical scale, and all flotillas in each division have the same vertical scale. This feature allows easy visual omparison between units.

When **not activated**, all division and flotilla graphs scale independently of each other, with highest values reaching full graph height. This permits better viewing of year to year trends in a particular division or flotilla.

Main_Page

Surface_Ops

RBS_Visits

VSCs

PE

MT

New_Mbrs

Membership



TWO KINDS OF VIEWS

You can specify vertical scaling with yellow button at lower left.



LOCAL UNIT CHARTED INFORMATION

SEPTEMBER 2023



Same Vertical Scale for
Divisions and their Flotillas?

On/Off

NOT ACTIVATED

Click here to select district



DO THIS FIRST

When **activated**, all division graphs have the same vertical scale, and all flotillas in each division have the same vertical scale. This feature allows easy visual omparison between units.

When **not activated**, all division and flotilla graphs scale independently of each other, with highest values reaching full graph height. This permits better viewing of year to year trends in a particular division or flotilla.

Main_Page

Surface_Ops

RBS_Visits

VSCs

PE

MT

New_Mbrs

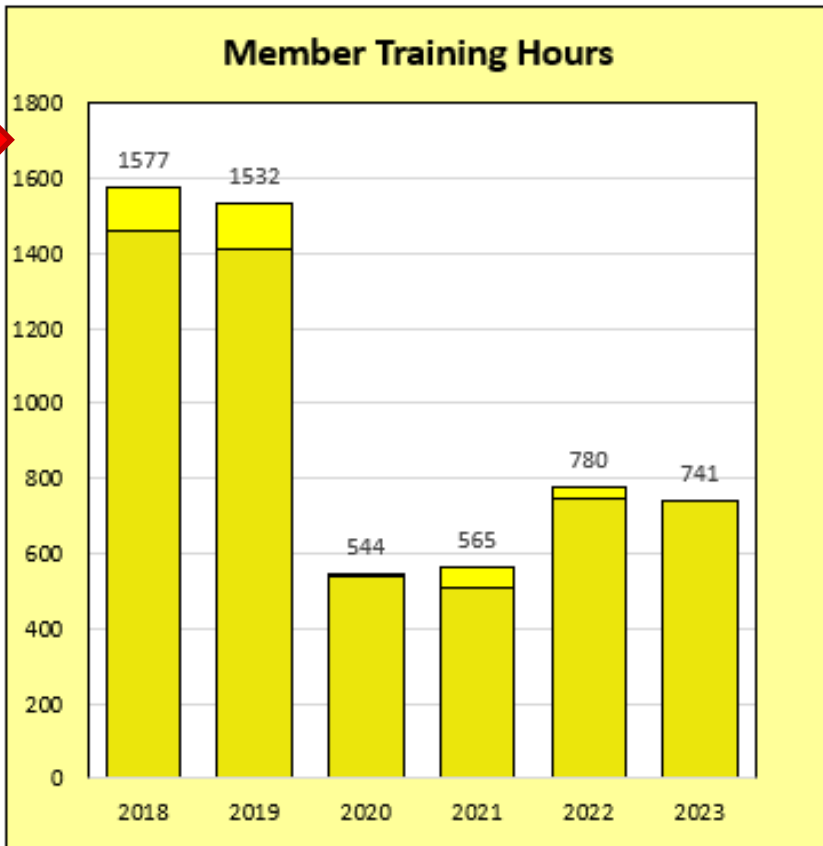
Membership



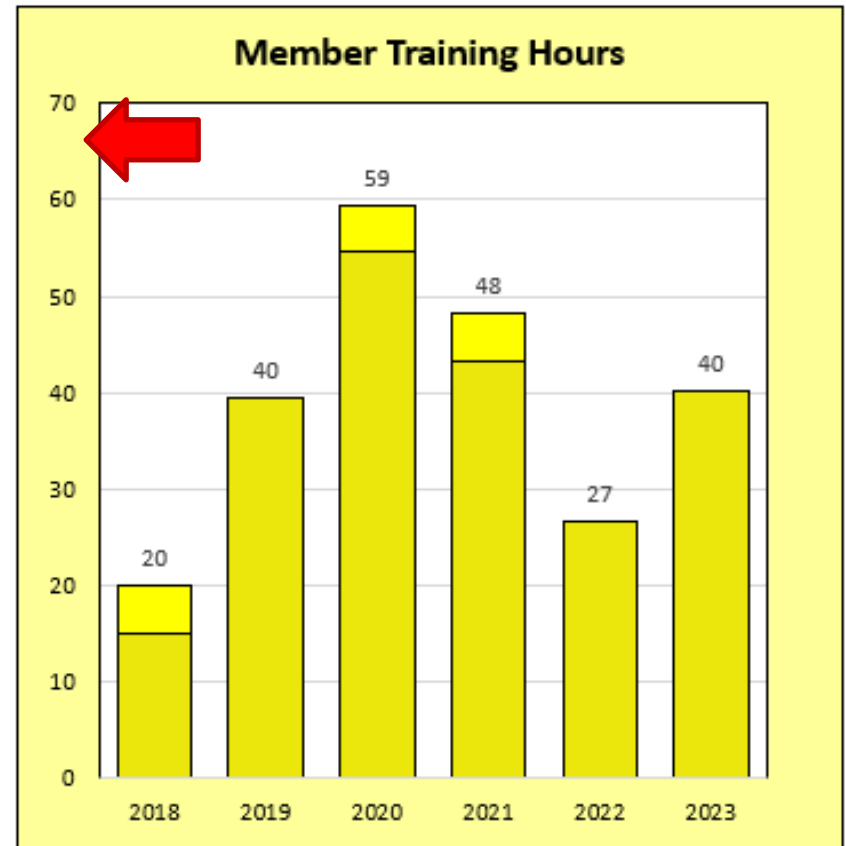
TWO KINDS OF VIEWS

In this example, we are **not** using the same vertical scale. Wyckoff's chart tops out at 1800, and Caldwell's chart tops out at 70.

10-13 WYCKOFF



10-20 AUX AIRSTA CALDWELL

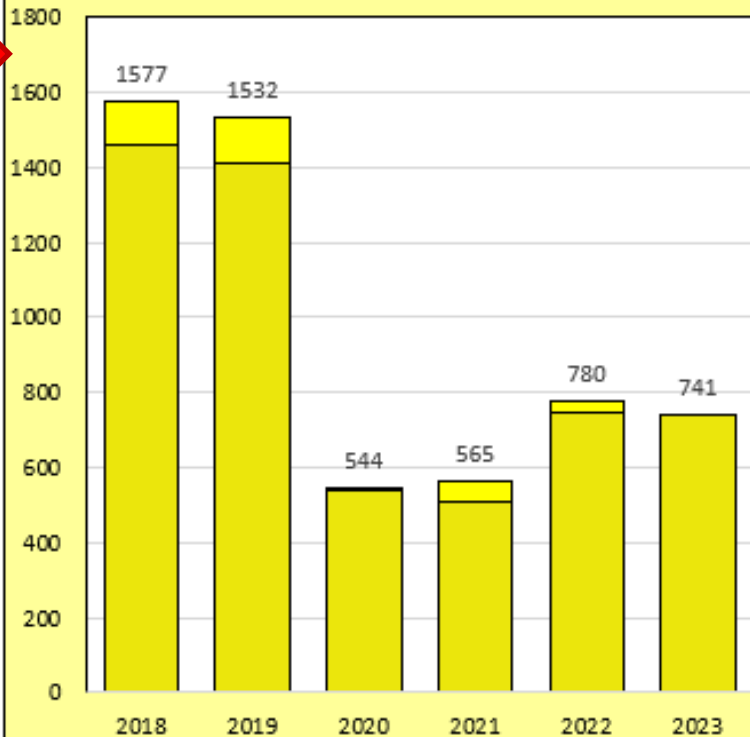


TWO KINDS OF VIEWS

this view is good for seeing year to year trends within each unit.

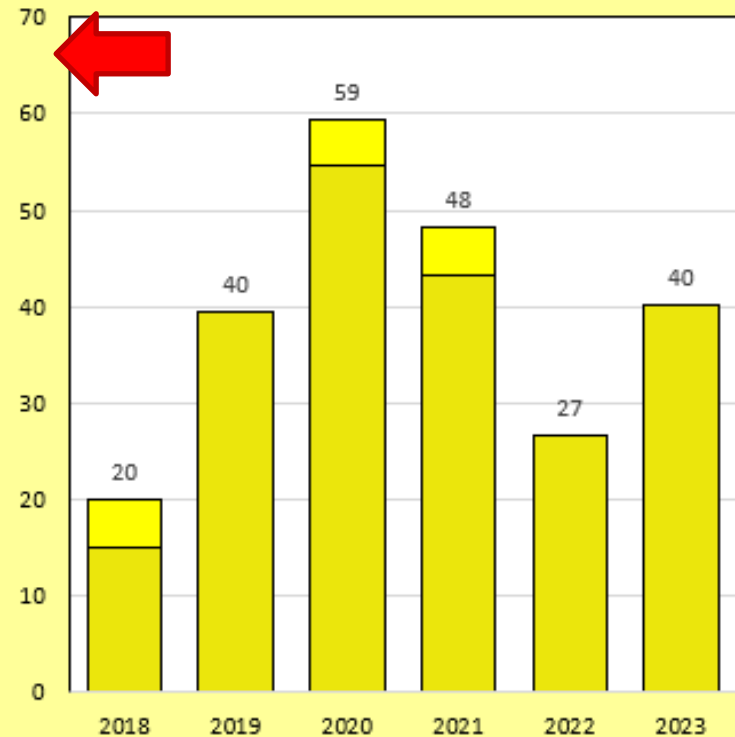
10-13 WYCKOFF

Member Training Hours



10-20 AUX AIRSTA CALDWELL

Member Training Hours

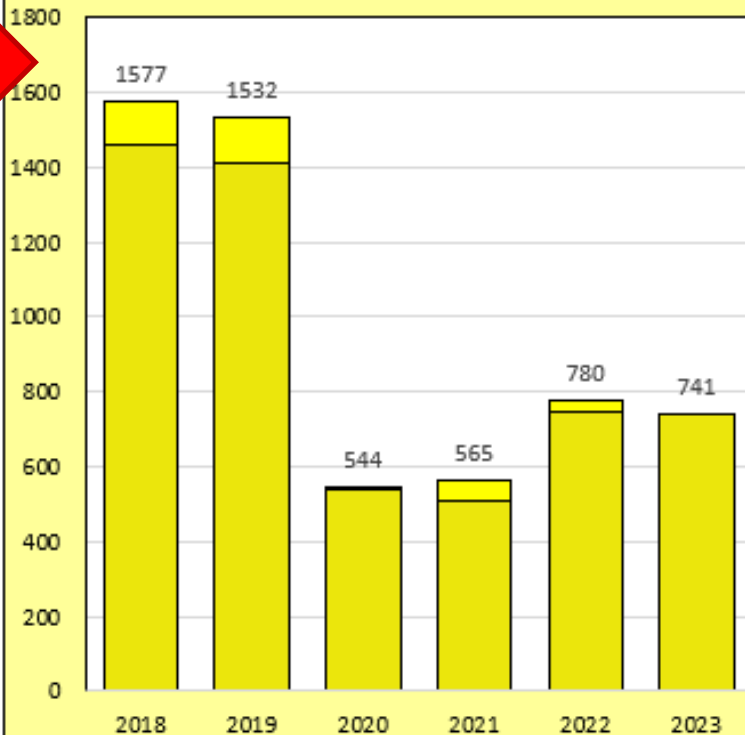


TWO KINDS OF VIEWS

What if we want to compare units to each other? For that, use the **same** vertical scale. The data is the same as the previous slide, but the graphs look different!

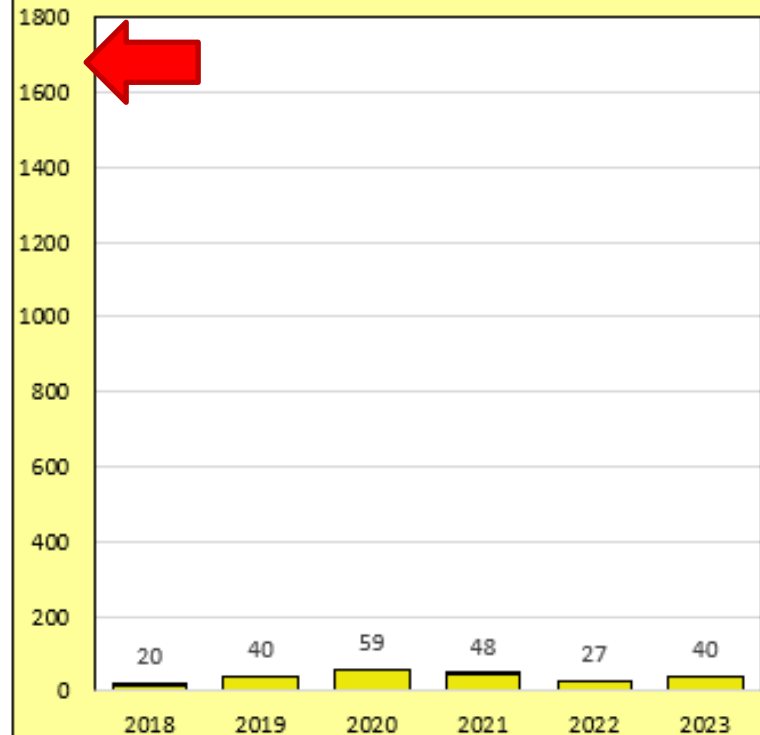
10-13 WYCKOFF

Member Training Hours



10-20 AUX AIRSTA CALDWELL

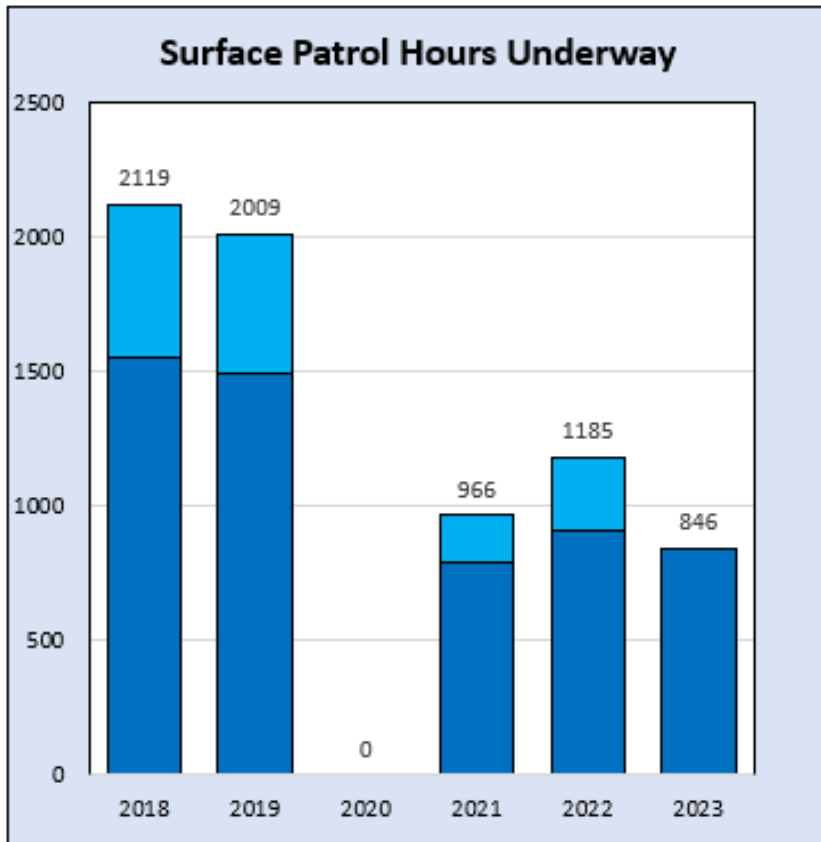
Member Training Hours



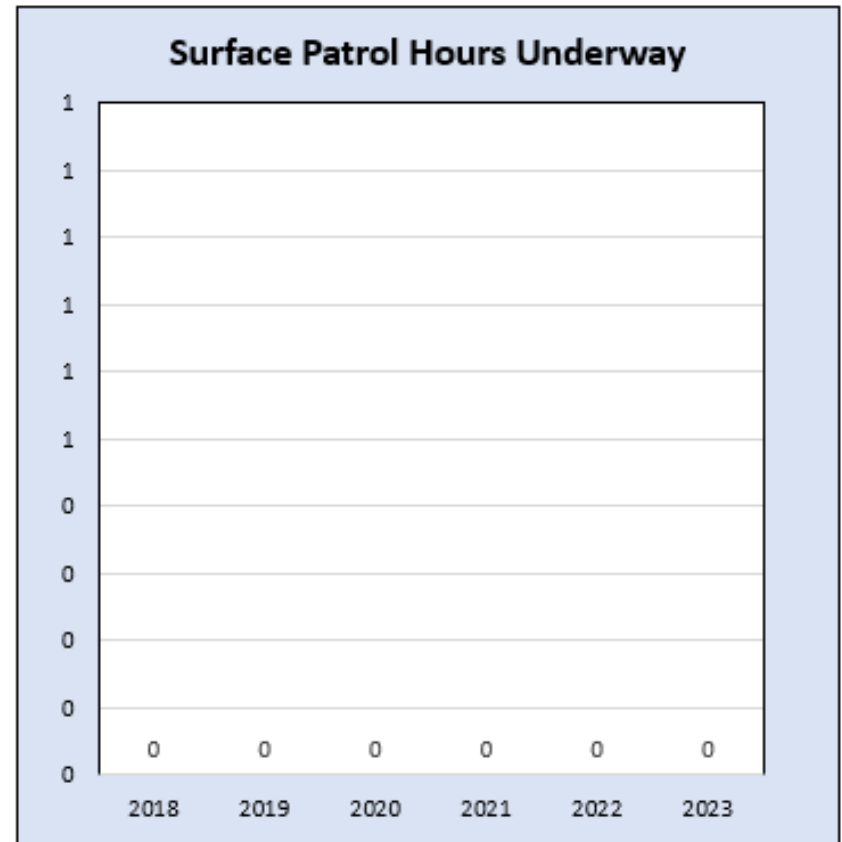
COMING UP EMPTY

Sometimes, a flotilla will log no hours in a particular activity. Perhaps not surprisingly, Air Station Caldwell has performed no surface patrols.

10-13 WYCKOFF



10-20 AUX AIRSTA CALDWELL

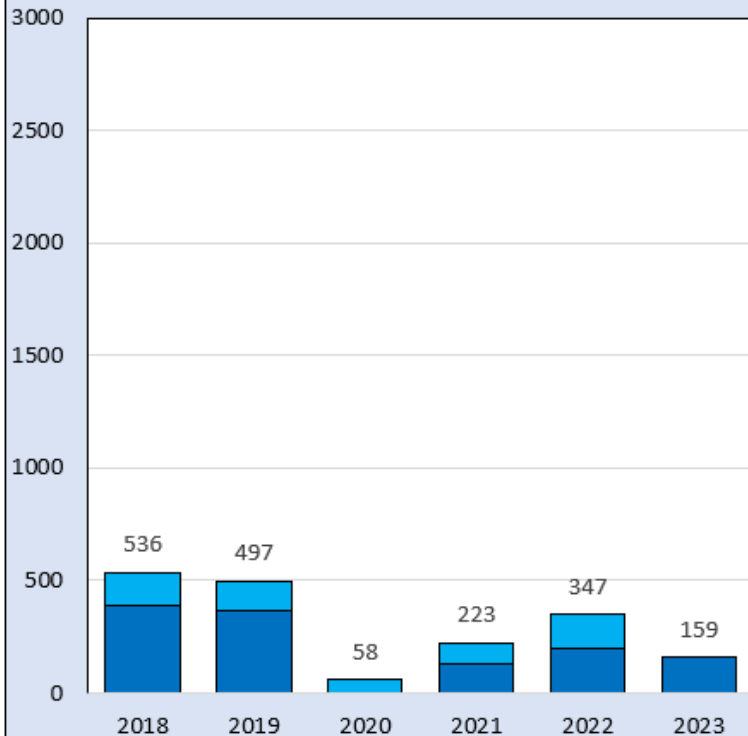


LUCI CAN ALSO HANDLE DIVISIONS

Here are two adjoining divisions with their crew hours underway.

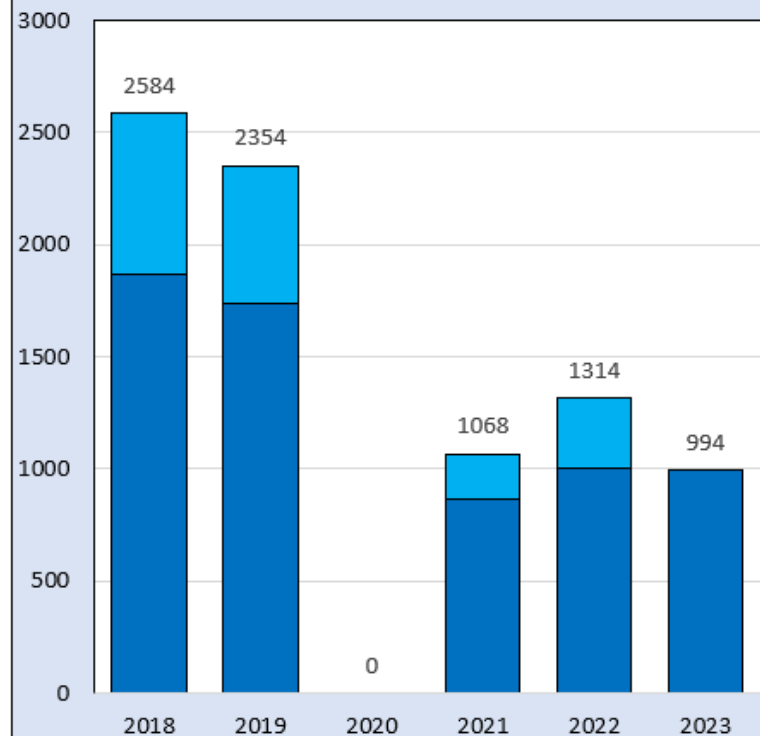
7 WESTERN CONNECTICUT DIVISION

Surface Patrol Hours Underway

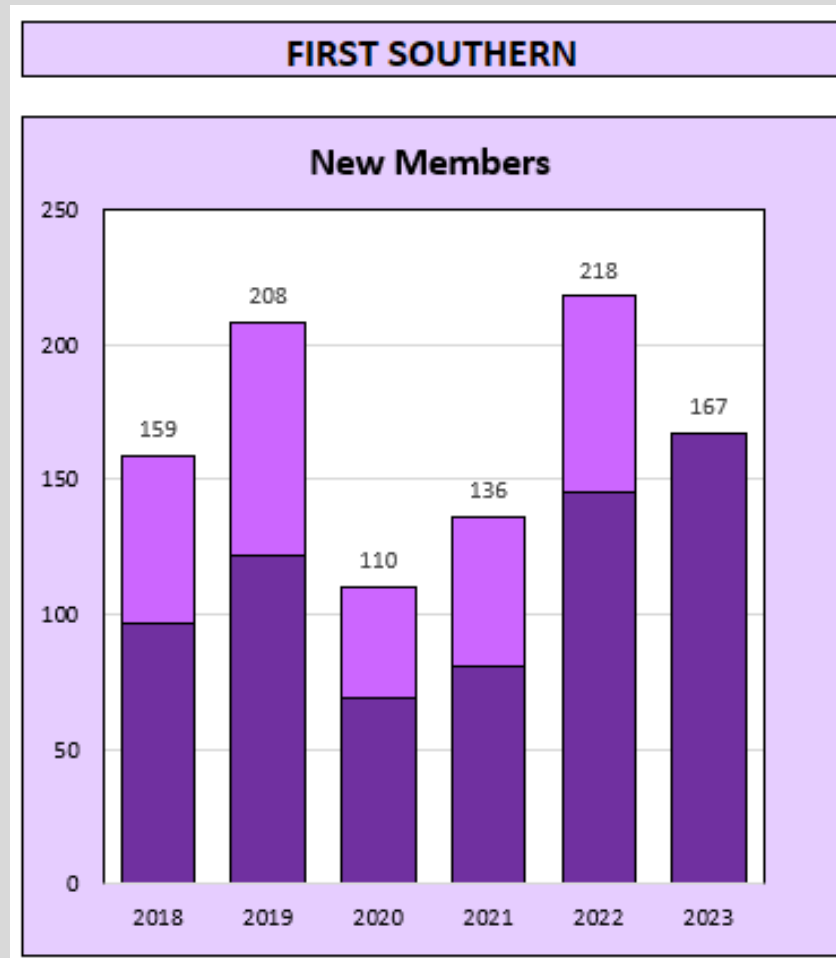


10 LOWER HUDSON DIVISION

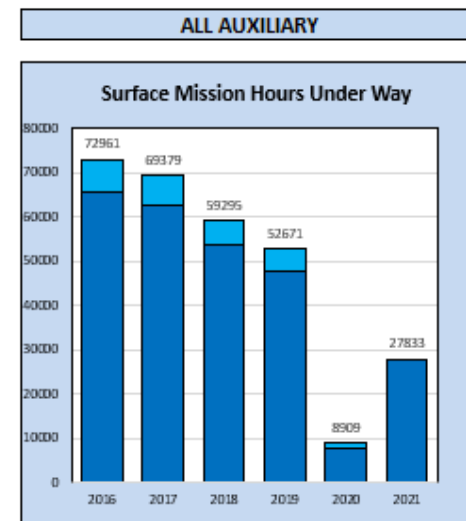
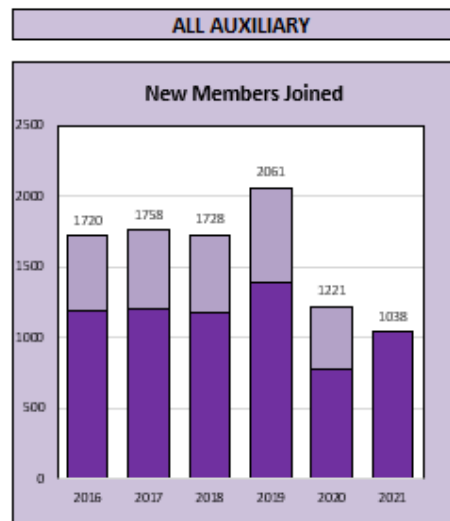
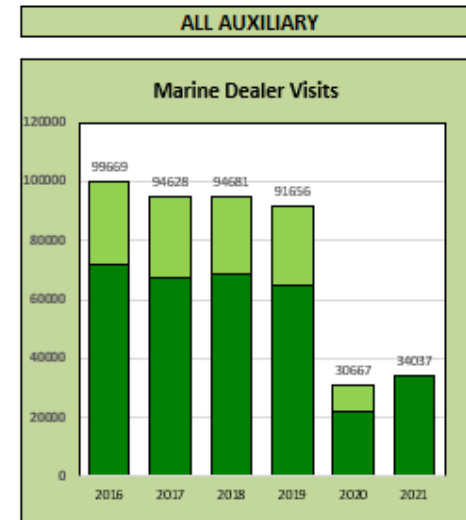
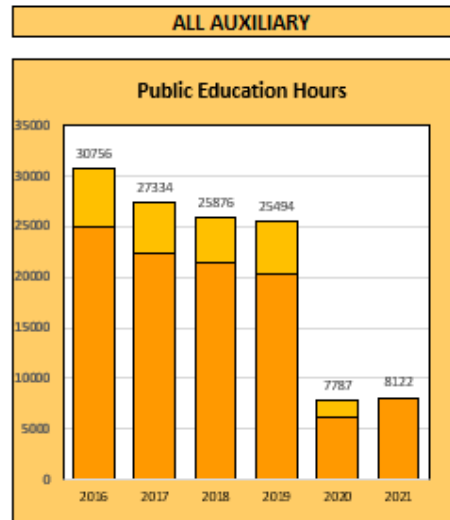
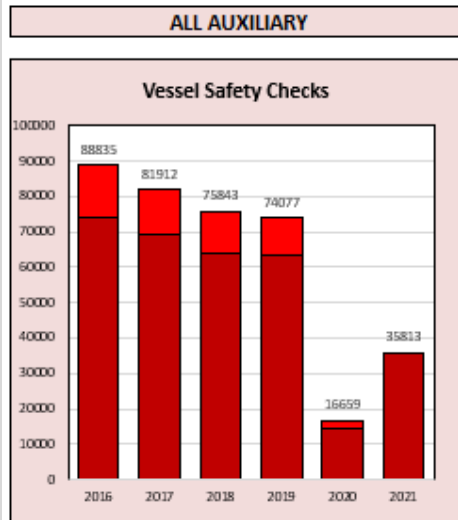
Surface Patrol Hours Underway



THE DISTRICT, TOO!

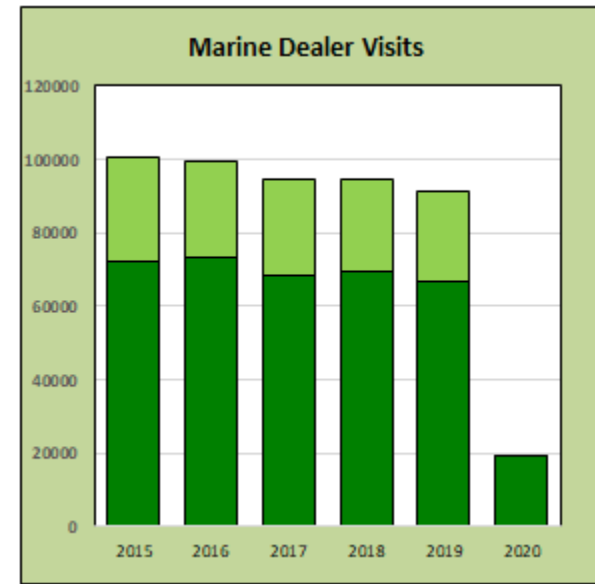
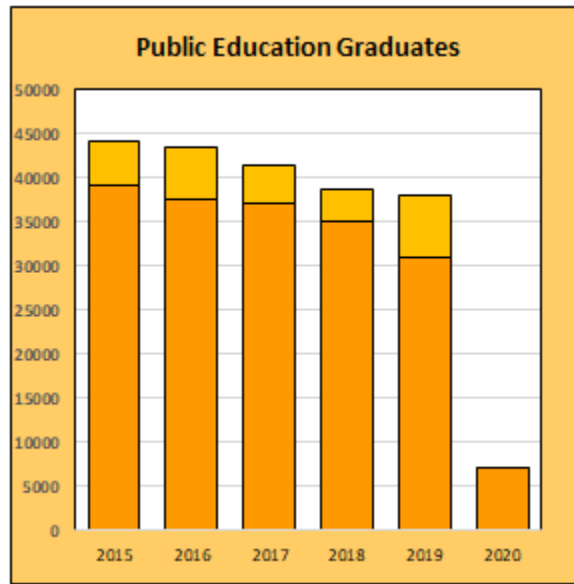
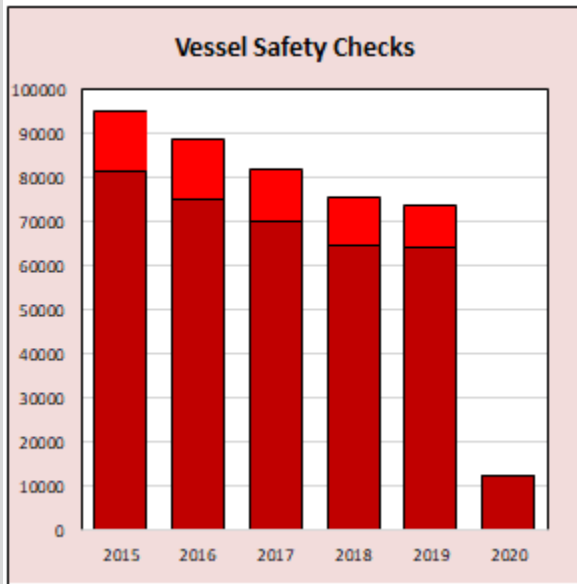


EVEN NATIONAL AGGREGATES!



GETTING SNIPPY

Most versions of Windows in current use come with an onboard snipping tool. With this utility, you can cut LUCI graphs for pasting into other presentations. Macs also come with a snipping utility.



PUTTING LUCI AWAY

You can save your LUCI file with or without any selections specified.

If your LUCI file is ever lost or damaged, you can always get another one at the M Directorate. No charge!

